



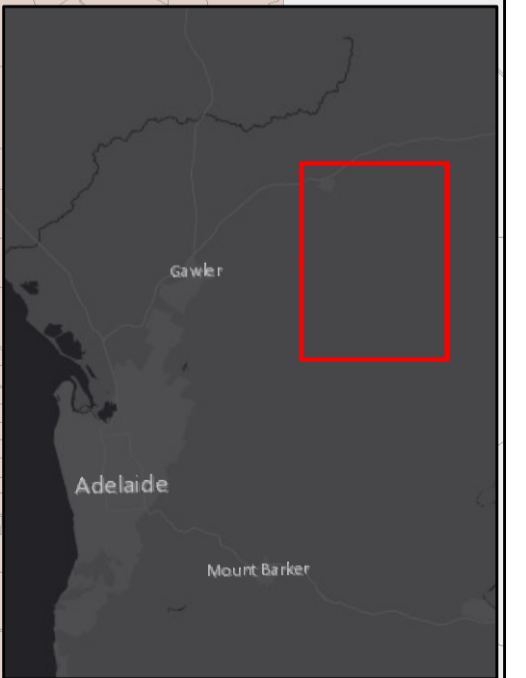



Legend

-  Proposed Routes-Eden Valley
-  Property - Expression of Interest
-  Cadastre
-  Eden Valley



SOURCE		
© The State of Queensland (Department of Natural Resources, Mines and Energy) Service Layer Credits: Esri, HERE, Garmin, (c) OpenStreetMap contributors, and the GIS user community		
FILE PATH	COORDINATE SYSTEM	DATE
C:\GIS\GIS\BNW - Barossa New Water\Maps\MXD\ M662_03_Property_Interest_Eden.mxd	GDA 1994 MGA Zone 54	04 Feb 2022



© Kellogg Brown & Root Pty Ltd ABN 91 007 660 317
 Level 11, 199 Grey Street, South Bank Qld 4101

Prepared: TM
 Checked: DM

TITLE		REV.
Eden Valley Round 1 Expressions of Interest Preliminary pipeline route (subject to change)		A
DOCUMENT NO.		
M662-GIS-02		